



**Your PIP assessment is at Westcotes Health Centre,
Leicester**



Address Westcotes Health
Centre,
Fosse Road
South,
Leicester,
LE3 0LP




Map and additional info on
the next page


Opening hours Monday: 8:00 – 18:30,
Tues – Fri: 8:00 – 18:00

**Important: the directions provided are a guide only,
please check your route before travelling**


By car Easy access from the M1. Follow the A47 from
Leicester City Centre. Taxis and drivers can drop
passengers off directly outside the centre.


Parking There is free parking (including disabled parking)
on site. There is also parking available on Fosse
Road to the right of the assessment centre, but this
is chargeable.

If you have any questions, contact us on

0808 178 8114

Your PIP assessment is at Westcotes Health Centre, Leicester



Map data ©2022 Google



By bus

You can catch bus 104 from the city centre to a bus stop directly outside the assessment centre.



By train

The closest train station is Leicester Station (LE2 0QB), which is 2.4 miles from the centre.

You can take bus 20 or X84 from Rutland Street (0.4 miles from the station) and this stops at Westleigh Road.

If you have any questions, contact us on

0808 178 8114



Remember to bring two forms of ID with you.

**When
you
arrive**

When you arrive at the centre, enter through the automatic double doors and let reception know you have arrived for your PIP assessment.



**Useful
info**

All assessment rooms and facilities are on the ground floor. There is a ramp available to access the building and there are automatic double doors at the entrance. There is also an accessible toilet.

If you have any questions, contact us on

0808 178 8114